



Himachal Pradesh

Date: 04.07.2025

- Sub: - 1. Heavy to very heavy rainfall activity is very likely over Himachal Pradesh during 05th to 09th July with peak activity during 06th noon till 07th July noon.**
2. Isolated extremely heavy rainfall also likely on 06th July, 2025.

Under the influence of shifting of Monsoon trough towards the foothills of the Himalayas and other favourable atmospheric conditions, following weather conditions are expected:

Weather Forecast:

- Light to moderate rainfall at most places with **heavy to very heavy rainfall** at few places very likely over low hills/plains, mid hills and adjoining high hills of the state during 05th to 09th July, 2025 with peak intensity on **06th and 07th July, 2025**. **Isolated spells of very heavy to extremely heavy rainfall** also likely over low hills/plains & adjoining mid hills during 06th noon till 07th July noon. **Isolated thunderstorm/lightning** likely over low hills/plains and mid hills of the state from 05th to 08th July, 2025.

Weather Warning:

❖ Heavy Rainfall

- **04th July: Heavy rainfall** very likely at isolated places over Una, Bilaspur, Hamirpur & Kangra districts. **(Yellow Alert)**
- **05th July: Heavy to very heavy rainfall** very likely at isolated places over Kangra & Mandi districts and **heavy rainfall** very likely at isolated places over Chamba, Sirmaur, Shimla & Kullu districts. **(Orange Alert)**
- **06th July: a) Very Heavy to extremely heavy rainfall** very likely at isolated places over Kangra, Sirmaur & Mandi districts **(Red Alert)**
b) **Heavy to very heavy rainfall** very likely at isolated places over Una, Bilaspur, Hamirpur, Chamba, Solan, Shimla & Kullu districts. **(Orange Alert)**
- **07th July: Heavy to very heavy rainfall** likely at isolated places over Una, Bilaspur, Hamirpur, Chamba, Kangra, Mandi, Sirmaur, Solan, Shimla & Kullu districts. **(Orange Alert)**
- **08th July: Heavy to very heavy rainfall** likely at isolated places over Una, Bilaspur, Mandi, Shimla & Sirmaur districts and **heavy rainfall** very likely at isolated places over Hamirpur, Kangra, Chamba, Solan & Kullu districts. **(Orange Alert)**

❖ Thunderstorm/Lightning **(Yellow Alert)**

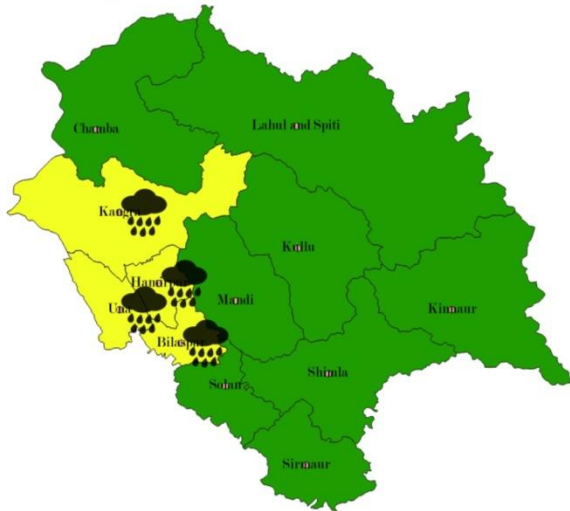
- **Thunderstorm accompanied with lightning** at isolated places very likely over Kangra district during 05th to 07th July, 2025; over Mandi district during 05th to 08th July, 2025; over Hamirpur, Kullu, Chamba & Solan districts on 06th & 07th July, 2025 and over Una, Bilaspur, Mandi, Sirmaur & Shimla districts during 06th to 08th July, 2025.

**Expected Impact and Action suggested due to Very Heavy to Extremely Heavy Rainfall/
Heavy to Very Heavy Rainfall/ Thunderstorm/ Lightning over Himachal Pradesh**

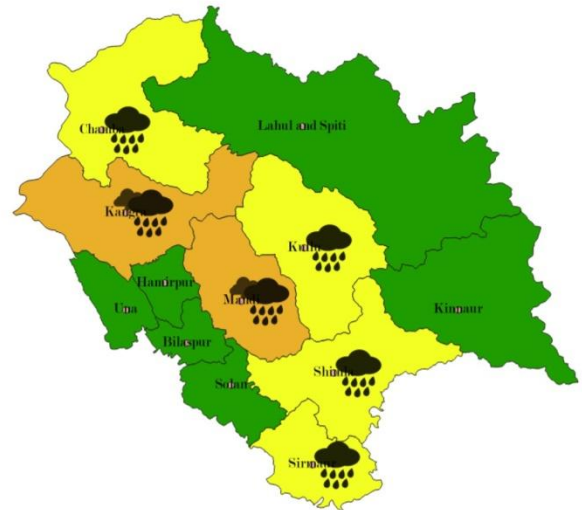
Weather Warning	Affected areas	Impacts and advisories
Very Heavy to Extremely Heavy rainfall	Kangra, Mandi and Sirmaur	<p>Impacts:</p> <ul style="list-style-type: none"> ➤ Possibility of landslide/mudslide/landsink/mudsink in vulnerable areas. ➤ Water logging in low lying areas. ➤ Damage to vulnerable structures. ➤ Vehicles skidding due to slippery roads and low visibility ➤ Traffic congestion. ➤ Essential services and routine outdoor businesses may affect. ➤ Widespread damage to horticulture & standing crops. ➤ Possibility of inundation/flash flood in vulnerable areas. ➤ Possibility of riverine flooding in some river catchment areas (for riverine flooding please visit CWC). ➤ Water level may rise in river catchment areas, nalas etc. <p>Advisories:</p> <ul style="list-style-type: none"> ➤ Avoid going to vulnerable areas and areas that face the water logging problems often. ➤ Avoid going near waterbodies. ➤ Avoid trekking. ➤ Limit outdoor activities and avoid unnecessary travel. ➤ Keep safe distance from the vulnerable structures. ➤ Be updated with the weather information. ➤ Follow any traffic advisories issued by State Government authorities. <p>Follow advisories/guidelines issued by the State Government.</p>
Heavy to Very Heavy rainfall	Low hills/plains, mid hills & adjoining high hill areas	<p>Impacts:</p> <ul style="list-style-type: none"> ➤ Possibility of landslide/mudslide/landsink/mudsink in vulnerable areas. ➤ Water logging in low lying areas. ➤ Partial damage to vulnerable structures. ➤ Vehicles skidding due to slippery roads and low visibility ➤ Traffic congestion. ➤ Essential services and routine outdoor businesses may affect for some time. ➤ Damage to horticulture & standing crops. ➤ Possibility of inundation/flash flood in vulnerable areas. ➤ Water level may rise in river catchment areas, nalas etc. <p>Advisories:</p> <ul style="list-style-type: none"> ➤ Avoid going to vulnerable areas and areas that face the water logging problems often. ➤ Avoid going near water bodies. ➤ Avoid trekking. ➤ Limit outdoor activities. ➤ Keep safe distance from the vulnerable structures. ➤ Be updated with the weather information. ➤ Follow any traffic advisories issued by State Government authorities. ➤ Follow advisories/guidelines issued by the State Government.
Thunderstorm/ Lightning	Low hills/plains & mid hills	<p>Impacts:</p> <ul style="list-style-type: none"> ➤ Partial damage to vulnerable structures and huts. ➤ Limit outdoor activities ➤ Visibility conditions very likely to decrease. ➤ Vehicles skidding due to slippery roads. <p>Advisories:</p> <ul style="list-style-type: none"> ➤ Follow any traffic advisories. ➤ Immediately get out of water bodies. ➤ Limit outdoor activities and keep yourself at the safer place and stay indoors. ➤ Move livestock at the safer place. ➤ Keep updated with the weather information. <p>Follow advisories issued by the State Government.</p>

DISTRICTWISE WEATHER WARNING FOR THE NEXT 5 DAYS

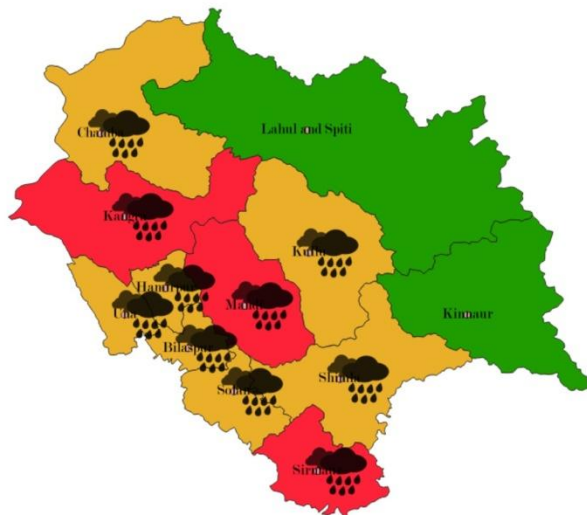
DAY 1(UPTO 0830 IST OF 05.07.2025)



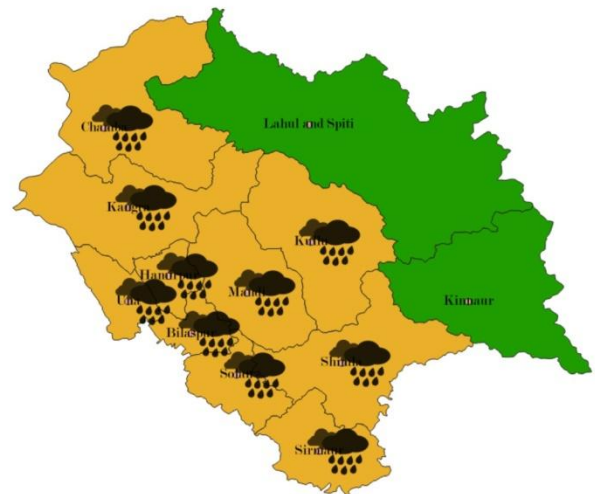
DAY 2(UPTO 0830 IST OF 06.07.2025)



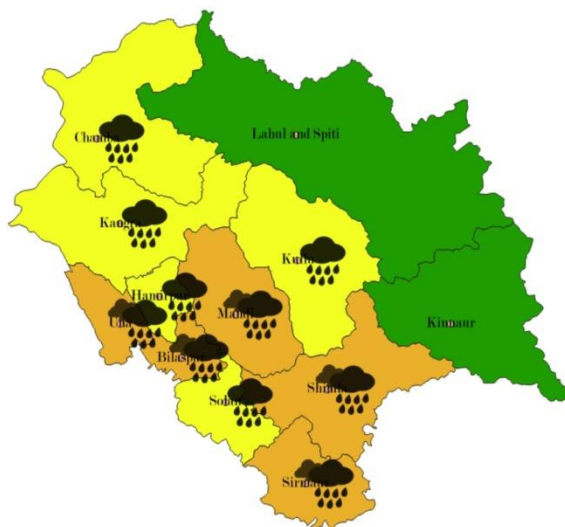
DAY 3(UPTO 0830 IST OF 07.07.2025)



DAY 4(UPTO 0830 IST OF 08.07.2025)



DAY 5(UPTO 0830 IST OF 09.07.2025)



Legends

Warning.

- NO WARNING (NO ACTION)-कोई कार्यवाही नहीं
- WATCH (BE UPDATED)-निगरानी रखे
- ALERT(BE PREPARED)-सतर्क रहे
- WARNING(TAKE ACTION)-कार्यवाही करे

legends

- THUNDERSTORM
- Heavy rain with thunderstorm
- SNOW
- Heavy to Very Rain with thunderstorm
- HEAT WAVE
- GUSTY WINDS(Wind speed 30-40kmph)
- HAIL
- COLD WAVE / COLD DAY
- FOG
- Ground Frost

Note: Forecast/Warning for any day is valid from 0830 hours IST of that day till 0830 hours IST of next day

WARNING	PROBABILISTIC FORECAST		SPATIAL		RAINFALL INTENSITY	
WARNING(TAKE ACTION)	Terms	Probability of Occurrence	DRY	No Rainfall	Light	2.5-15.5 mm
ALERT (BE PREPARED)	Unlikely	<25%	ISOLATED	1-25%	Moderate	15.6-64.4 mm
WATCH (BE UPDATED)	Likely	25-50%	FEW	26-50%	Heavy	64.5-115.5 mm
NO WARNING (NO ACTION)	Very Likely	50-75%	MANY	51-75%	Very Heavy	115.6-204.4 mm
	Most Likely	>75%	MOST	76-100%	Extremely Heavy	≥204.5 mm

Phones: 2626211, 2624976, 2624393, Fax No. 2626211
E-mails: metcentresml@yahoo.in metcentresml@gmail.com

Regards,
Met Centre Shimla

For latest Weather Bulletin and warnings kindly visit following links

Website:<https://mausam.imd.gov.in/shimla/>

Twitter-<https://twitter.com/himachalmausam>

Facebook-<https://www.facebook.com/profile.php?id=100018411811087>
